

HOW TO REACH US

GPS coordinates for satellite navigator systems:

N 45° 52.226' N – E 10° 52.782' E
 N 45° 52' 13.6" N – E 10° 52' 46.9" E
 N 45.8704348° N – E 10.8796976° E

We recommend that you enter "Nago-Torbole" + "Via Pontalti" into your satellite navigator as Via Santa Lucia has not been mapped yet (see map).

By car or motorbike:

Coming from the A22 (Brennero/Brenner – Modena)
 (Rovereto Sud/Lago di Garda Nord exit)

Take the Rovereto Sud/Lago di Garda Nord exit on the A22 Brennero/Brenner motorway, continue approximately 11 km towards Riva del Garda. You will reach a large roundabout located in the first village you encounter, Nago. Take the 3rd exit on the right (through road only for residents or guests of the SantaLucia activity hotel – SEE PICTURE). Drive down the hill for approx. 1.2 km and take a sharp left turn at the first crossroads. Continue for 100 m. and, on the right hand side, you will see a magically beautiful place: the SantaLucia activity hotel in Torbole on Lake Garda (the route to here is well signposted).

See route (link to Google Maps)

From Torbole town centre on Lake Garda

(near the large roundabout)

Drive on roughly 100 m towards Verona, at the small harbour of Torbole on Lake Garda (on the right). Turn left to end up at the historical main square. Once you have passed the square, turn left towards Parco Busatte. After 200 m on your right you will see the wonderful SantaLucia activity hotel in Torbole on Lake Garda.

See route (link to Google Maps)

Coming from the A4 (Milan – Venice)

If you are arriving via the A4 please take the Peschiera exit and drive north along the banks of Lake Garda.

See route (link to Google Maps)

Coming from the south of Lake Garda (Verona)

If you are arriving from the south and therefore the western banks of Lake Garda (Verona's side), drive all the way to the small town of Torbole. Once you arrive in the centre, the small harbour of Torbole on Lake Garda, where the famous little "Casetta del Dazio" house is situated, is on the left. At the harbour take a sharp right turn towards Busatte, when you arrive at the main square in Torbole on Lake Garda, cross it and then turn left towards Parco Busatte. After 200 m there is a wonderful place situated on the right: the SantaLucia activity hotel in Torbole on Lake Garda.



Please keep the following ticket during your journey, if travelling along the old panoramic road from Nago to Torbole (the road is accessible to our guests!)

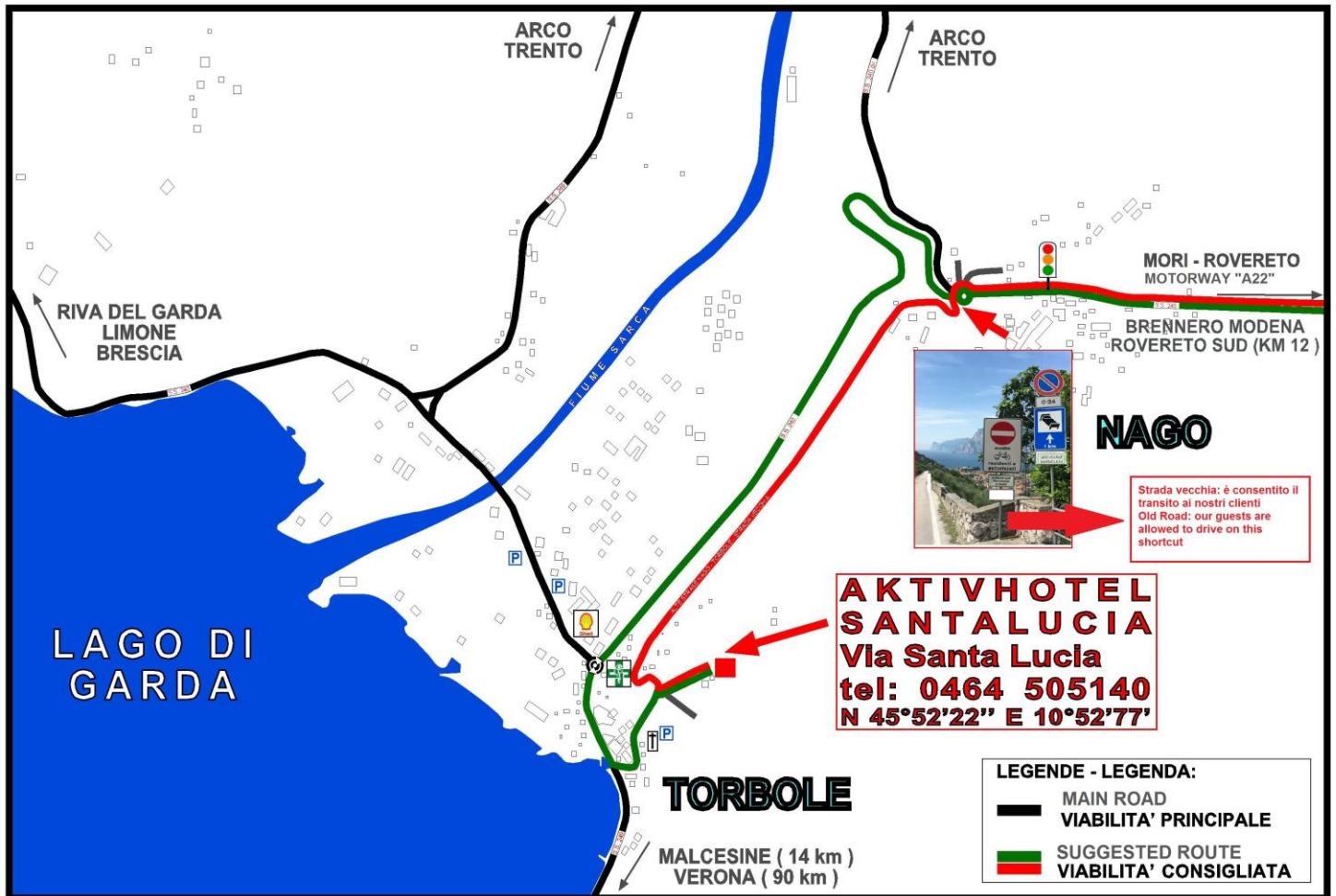


Gentile Corpo di Polizia,

gli ospiti dell'AktivHotel SantaLucia di Torbole, hanno il permesso di usare la strada denominata "Nago Vecchia" – Via Europa.

Vd. Ordinanza comunale N° 9920 del 19/08/2006

Per ulteriori informazioni vi preghiamo di contattare l'Hotel
 Tel. 0464 505 140



USEFUL TIPS IN CASE OF INTENSE TRAFFIC





If you're travelling from northside on the highway BRENNERO A22, we recommend to take the exit "Trento Nord" and drive on for about 40 Km, direction Arco / Riva del Garda on the State Road. Once arrived in Arco, simply follow the signs for Torbole.

From the center of Torbole (near the main roundabout):

At the main roundabout, head towards Malcesine and after 100m, before the little harbour of Torbole sul Garda (located on the right), turn left and enter the central piazzetta. take the uphill road and after 150 mt you will encounter the entrance of the hotel.

MOTORWAY TOLL

Once entered the motorway, please KEEP the ticket in a SAFE PLACE: you will need it to pay the motorway at the exit.

 <p>Yellow sign, only for special pass owners</p>	 <p>AUTOMATED TOLL BOOTH (no operator) only credit cards admitted</p>
 <p>AUTOMATED TOLL BOOTH (no operator) only cash admitted</p>	 <p>TOLL BOOTH WITH OPERATOR cash AND credit card admitted</p>